










ENHANCE ★ PROTECT ★ CONSERVE

-  Closed to all shrimping, inland and within 1 mile of the Gulf Islands National Seashore Shoreline
-  Open to Licensed live bait shrimping ONLY, within 1/2 mile of the shoreline
-  Open to commercial & recreational shrimping on a seasonal basis until December 31
-  Channel Markers 18 - 26 conditionally open to commercial & recreational shrimping when sampling allows
-  Open to commercial & recreational shrimping on a seasonal basis until April 30
-  Open to commercial & recreational shrimping on an annual basis

-  Intracoastal Waterway
-  Gulfport Ship Channel
-  COLREGS Demarcation Line