




www.dmr.ms.gov




www.mgfb.com

**Tripletail**  
Min. 18 inches TL  
Possession Limit: 3



**Spotted Seatrout**  
Min. 13 inches TL  
Possession Limit: 15




**Red Snapper**  
Min. 16 inches TL  
Possession Limit: 2




**Red Drum**  
Min. 18 inches TL  
Max. 30 inches TL  
Possession Limit: 3



**King Mackerel**  
Min. 24 inches FL  
Possession Limit: 2



**Cobia**  
Min. 33 inches FL  
Possession Limit: 2




**Emergency Marine Frequency: Channel 16**

**NOAA Weather Reports: 162.40MHz**  
**Marine Patrol: (228) 523-4134**

**Recreational size and possession limits as of December 2010.**  
These limits are subject to change. Please contact the DMR at (228) 374-5000 or visit [www.dmr.ms.gov](http://www.dmr.ms.gov) for the most current limits. Federal regulations may differ from state regulations. For federal regulations, contact the Gulf of Mexico Fishery Management Council at (888) 833-1844 or [www.gulfcouncil.org](http://www.gulfcouncil.org).

<u>INSHORE REEFS</u>				<u>OFFSHORE REEFS</u>		
Reef	Latitude	Longitude	Site	Material	Latitude	Longitude
Hancock County			FH-1	Casino Magic Barge	30°03.145' N	88°36.445' W
Square Handkerchief Key	30°16.345' N	89°18.901' W	FH-1	Pyramid	30°03.552' N	88°36.457' W
Mellini Point	30°20.105' N	89°17.244' W	FH-2	Pyramid	30°05.169' N	88°34.437' W
Harrison County			FH-2	Captain Kevin	30°05.099' N	88°33.490' W
Katrina Key	30°21.411' N	88°50.369' W	FH-3	Liberty Ship	30°09.918' N	88°45.044' W
Goat Island	30°25.347' N	88°54.585' W	FH-4	Ship Island Barge	30°10.153' N	88°54.007' W
Jackson County			FH-5	Colle Barge	30°10.670' N	88°50.130' W
Spoil Island North	30°25.118' N	88°51.343' W	FH-6	Liberty Ship	30°01.887' N	88°41.605' W
Bellefontaine	30°19.503' N	88°43.072' W	FH-7	Von Rosenberg	29°37.471' N	88°24.615' W
			FH-7	Rowan Crew Quarters	29°37.227' N	88°23.863' W
			FH-8	Rubble	30°16.020' N	88°57.680' W
			FH-9/11	Rubble	30°15.592' N	88°53.965' W
			FH-10	Rubble	30°15.884' N	88°38.928' W
			FH-12	Ladnier Barge	30°02.764' N	88°45.916' W
			FH-13	Tuan Phong	30°02.179' N	88°31.350' W
			FH-13	St. John	30°00.387' N	88°30.898' W
			FH-14	Rubble	30°12.408' N	88°49.989' W
			Cat Island Reef	Rubble	30°12.076' N	89°04.758' W
			Rigs to Reef	MP 138-B Jacket	29°20.851' N	88°47.596' W
			Rigs to Reef	MP 124 Jacket	29°22.312' N	88°40.117' W

**NOTICE**



**NOTICE**

**Title 22 Part 10**

A Regulation to Establish Rules to Prohibit the Disposal of Plastics and Other Garbage in Marine Waters and to Require Disposal Facilities (on vessels and at certain access areas.) All vessels shall have on board a clearly marked closed container for the proper disposal of waste, trash and other garbage. Signage shall be posted on board notifying passengers and crew that:

**IT IS UNLAWFUL TO DISPOSE OF WASTE, TRASH AND OTHER GARBAGE INTO THE MARINE WATERS OF THE STATE OF MISSISSIPPI.**

Mississippi Department of Marine Resources

