

RECEIVED

JUL 11 2022

JOINT APPLICATION AND NOTIFICATION

U.S. ARMY CORPS OF ENGINEERS

MISSISSIPPI DEPARTMENT OF MARINE RESOURCES

MISSISSIPPI DEPARTMENT OF ENVIRONMENTAL QUALITY/OFFICE OF POLLUTION CONTROL

Marine Resources WETLANDS PERMITTING

This form is to be used for proposed activities in waters of the United States in Mississippi and for the erection of structures on suitable sites for water dependent industry. Note that some items, as indicated, apply only to projects located in the coastal area of Hancock, Harrison and Jackson Counties.

1. Date
June 30 2022
month day year

2. Applicant name, mailing address, phone number and email address:
Elizabeth Todd
701 Graveline Rd
Gautier, MS. 39553

Agent name, mailing address, phone number and email address:
Coastal Painting & General Contr. Inc.
P.O. Box 461 Gautier, MS. 39553

3. Official use only
COE
DMR
DEQ
A95
DATE RECEIVED

4. Project location
Street Address 701 Graveline Rd. City/Community Gautier
Name of Waterway Pascagoula River Latitude Longitude (if known)
Geographic location: Section 05 Township 8 Range 6 County Jackson

5. Project description
New work X Maintenance work

Table with columns for Dredging (Channel, Canal, Boat Slip, Marina, Other-Mooring Basin) and rows for length, width, existing depth, and proposed depth.

Cubic yards of material to be removed
Type of material
Location of spoil disposal area
Dimensions of spoil area
Method of excavation
How will excavated material be contained?

Construction of structures
X Bulkhead Total length 100' Height above water 3'
Pier length width height
Boat Ramp length width slope
Boat House length width height

Structures on designed sites for water dependent industry (Coastal area only). Explain in item 11 or include as attachment.
Other (explain)

Filling
Dimensions of fill area
Cubic yards of fill
Type of fill

Other regulated activities (i.e. Seismic exploration, burning or clearing of marsh) Explain.

**6. Additional information relating to the proposed activity**

Does project area contain any marsh vegetation? Yes \_\_\_\_\_ No

(If yes, explain) \_\_\_\_\_

Is any portion of the activity for which authorization is sought now complete? Yes \_\_\_\_\_ No

(If yes, explain) \_\_\_\_\_

Month and year activity took place \_\_\_\_\_

If project is for maintenance work on existing structures or existing channels, describe legal authorization for the existing work. Provide permit number, dates or other form(s) of authorization. \_\_\_\_\_

Has any agency denied approval for the activity described herein or for any activity that is directly related to the activity described herein?

Yes \_\_\_\_\_ No  (If yes, explain) \_\_\_\_\_

**7. Project schedule**

Proposed start date November 1, 2022 Proposed completion date November 15, 2022

Expected completion date (or development timetable) for any projects dependent on the activity described herein. \_\_\_\_\_

**8. Estimated cost of the project** \_\_\_\_\_

**9. Describe the purpose of this project. Describe the relationship between this project and any secondary or future development the project is designed to support.** \_\_\_\_\_

Intended use: Private  Commercial \_\_\_\_\_ Public \_\_\_\_\_ Other (Explain) \_\_\_\_\_

**10. Describe the public benefits of the proposed activity and of the projects dependent on the proposed activity. Also describe the extent of public use of the proposed project.** \_\_\_\_\_

**11. Narrative Project Description:**

Construct 100' of new bulkhead

---

12. Provide the names and addresses of the adjacent property owners. Also identify the property owners on the plan view of the drawing described in Attachment "A". (Attach additional sheets if necessary.)

1. Patrick Duggar  
Mailing: 1805 Seagull Ave  
Ocean Springs, MS. 39564

2. Daniel Marks  
425 Wind Drift Lane  
Gautier, MS. 39553

Physical: Graveline Rd.  
Gautier, MS. 39553  
Parcel ID:81909240.055

---

13. List all approvals or certifications received or applied for from Federal, State and Local agencies for any structures, construction, discharges, deposits or other activities described in this application. Note that the signature in Item 14 certifies that application has been made to or that permits are not required from the following agencies. If permits are not required, place N/A in the space for Type Approval.

<u>Agency</u>	<u>Type Approval</u>	<u>Application Date</u>	<u>Approval Date</u>
Dept. of Environmental Quality			
Dept. of Marine Resources			
Army Corps of Engineers			
City/County_____			
Other_____			

---

**14. Certification and signatures**

Application is hereby made for authorization to conduct the activities described herein. I agree to provide any additional information/data that may be necessary to provide reasonable assurance or evidence to show that the proposed project will comply with the applicable state water quality standards or other environmental protection standards both during construction and after the project is completed. I also agree to provide entry to the project site for inspectors from the environmental protection agencies for the purpose of making preliminary analyses of the site and monitoring permitted works. I certify that I am familiar with and responsible for the information contained in this application, and that to the best of my knowledge and belief, such information is true, complete and accurate. I further certify that I am the owner of the property where the proposed project is located or that I have a legal interest in the property and that I have full legal authority to seek this permit.

U.S.C. Section 1001 provides that: Whoever, in any manner within the jurisdiction of any department or agency of the United States knowingly and willingly falsifies, conceals, or covers up by any trick, scheme or device a material fact or makes any false, fictitious or fraudulent statements or representations or makes or uses any false writing or document knowing same to contain any false, fictitious or fraudulent statement or entry, shall be fined not more than \$10,000 or imprisoned not more than five years, or both.

**Mississippi Coastal Program (Coastal area only)**

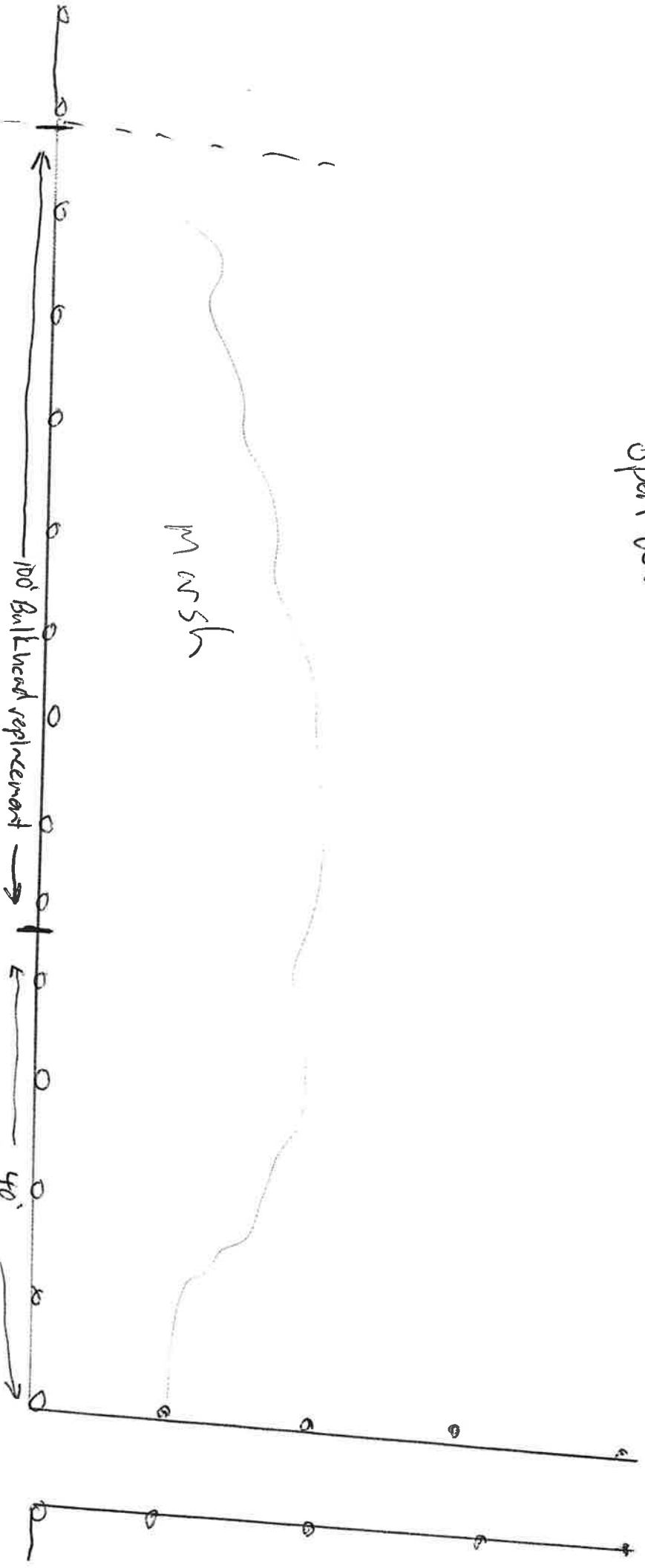
I certify that the proposed project for which authorization is sought complies with the approved Mississippi Coastal Program and will be conducted in a manner consistent with the program.

Christy Register  
Signature of Applicant or Agent

6-30-22  
Date

open water

marsh



to begin 40' from pier  
and continue to property line

100' Bullhead replacement

40'

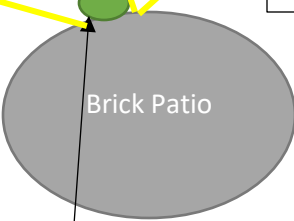
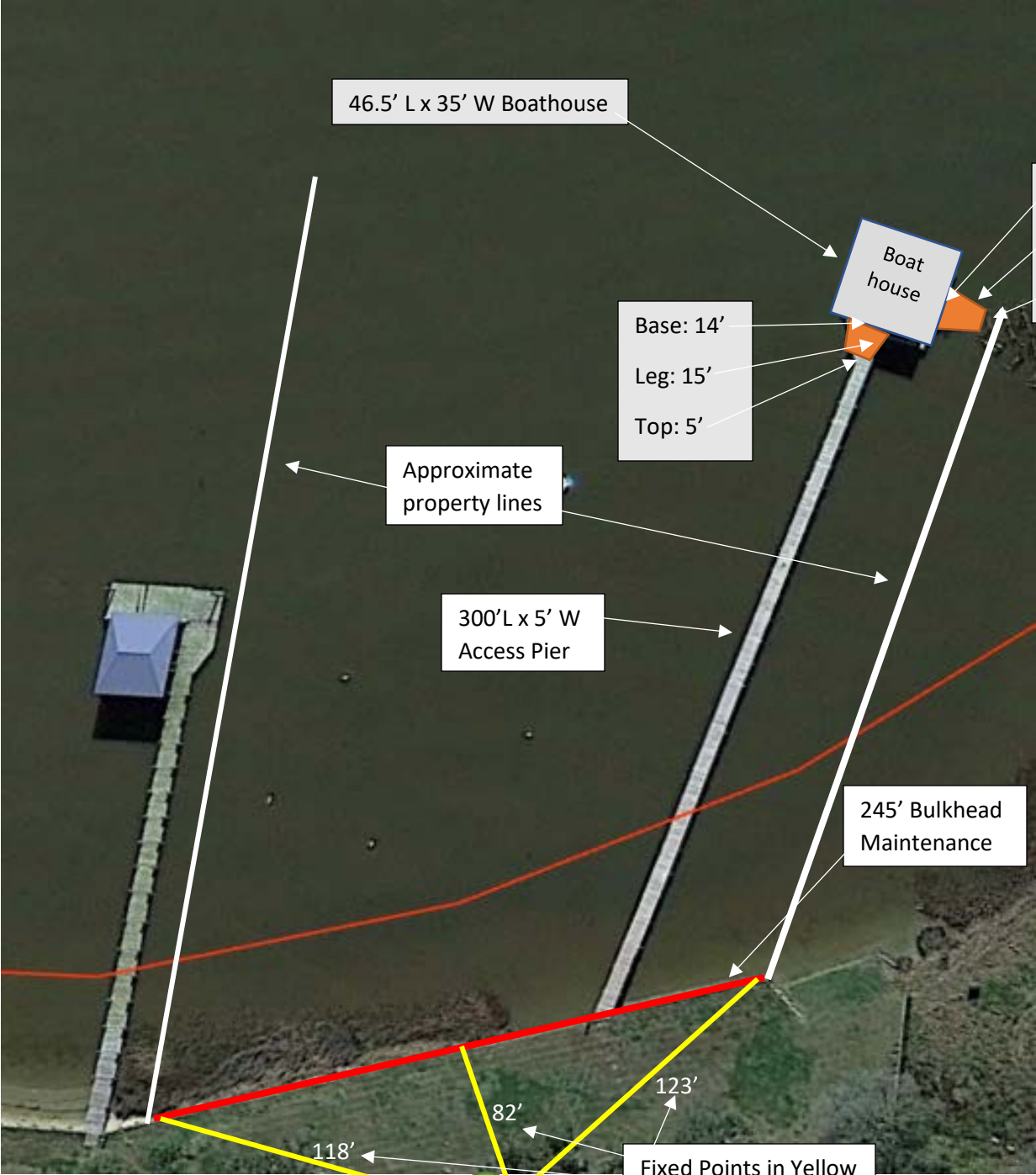
Bullhead replacement +

to begin 40' from pier  
and continue to property line

Danny Marks  
property

Andrews + Elizabeth Todd  
property

701 Caroline Rd  
Coutier MS 39553



Live oak