

**JOINT APPLICATION AND NOTIFICATION
U.S. ARMY CORPS OF ENGINEERS
MISSISSIPPI DEPARTMENT OF MARINE RESOURCES
MISSISSIPPI DEPARTMENT OF ENVIRONMENTAL QUALITY/OFFICE OF POLLUTION CONTROL**

Applicant: Vincent Castigliola
Mailing Address: 919 Beach Blvd
Pascagoula, MS 39567
Phone Number:
Email Address:

Agent:
Mailing Address:
Phone Number:
Email Address:

Date Submitted:

05/07/2024

DMR Permit Number:
DMR24-000225

Historic DMR Permit Numbers:

DMR File Number:
24-000219

Project Location:

41710015.000
919 BEACH BLVD
Pascagoula, MS 39567
Jackson County

Latitude: 30.3438
Longitude: -88.5554

Do you still need to enter a Project Location?
How will you identify the project location:

Project Information:

Project Name or Title:

Project Description: 120'x4' pier extending 80' South of the shoreline.

Project Purpose and Need: Recreation for my family and neighbors.

Intended Use: Residential

Will the Proposed Project have a Public Benefit?: Yes

Increased tax base:

Increased employment:

National security benefits:

Improved habitat:

Other: it will add to the charm of the waterfront

Does Project area contain any marsh Vegetation?: No

What measures will be taken to reduce detrimental off-site effects to the Coastal Wetlands during and after the proposed activity?: Best Management Practices

Impact Information:

Number of Impact Types **01**

Impact Type: **Pier**

New or Maintenance New

Length 130

Width 4

Number of piers with the same
dimensions? (Pier) 1

Method of piling
installation1(Pier, Boathouse,
Pilings) 1. Pile driver

Is this a component of a larger
project? No

Is any portion of this impact
complete? No

Additional information relating to the proposed activity

Have any other federal, state, or local agencies issued permits or other types of approvals for the proposed project?: No

Have any other federal, state, or local agencies denied approval for the proposed project?: No

Additional information about the proposed project. At the end of the pier and within the overall length there will be a 10 x 14 landing

Project Schedule

Do you know the Proposed Start Date? No

Do you know the Proposed Completion Date? No

Do you know the Estimated Cost of the Project? Yes
\$10,000.00

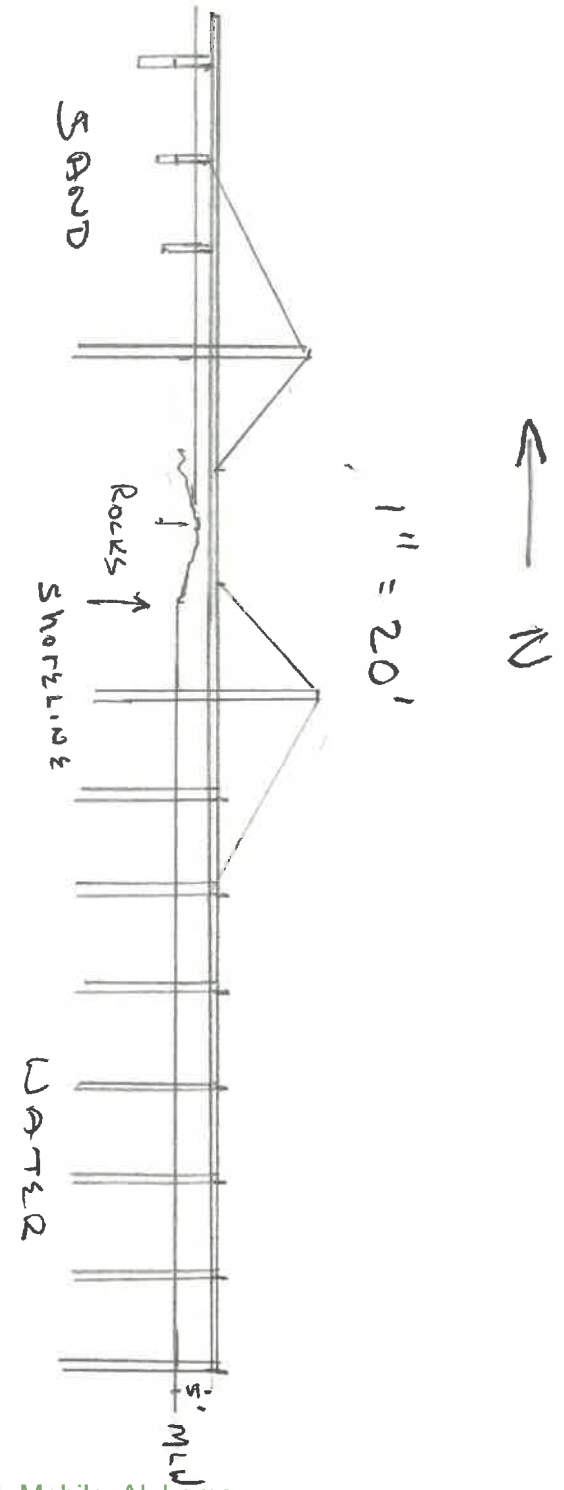
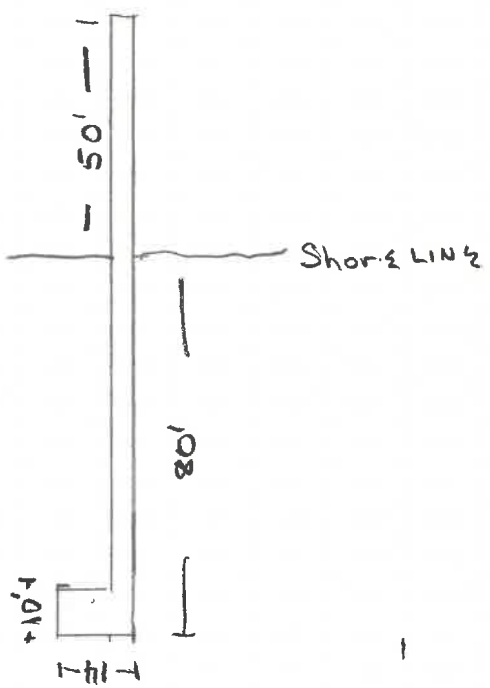


Adjacent Property Owners:

Application Certified by: Vincent Castigliola

PROPOSAL OR JOB NO. _____

CLIENT: VINCENT CASTIGLIOLA
PROJECT NAME:
DESCRIPTION: PIER AT 919 BEACH

DATE:
BY: CKD:
DWG.:



1-877-388-8356 | www.hargrove-epc.com | Mobile, Alabama

BIRMINGHAM, ALABAMA
DECATUR, ALABAMA
ATLANTA, GEORGIA

SAVANNAH, GEORGIA
BATON ROUGE, LOUISIANA
BEAUMONT, TEXAS

HOUSTON, TEXAS
MEMPHIS, TENNESSEE
PHILADELPHIA, PENNSYLVANIA

CLIENT: VINCENT CASTIGLIOLA

DATE: _____

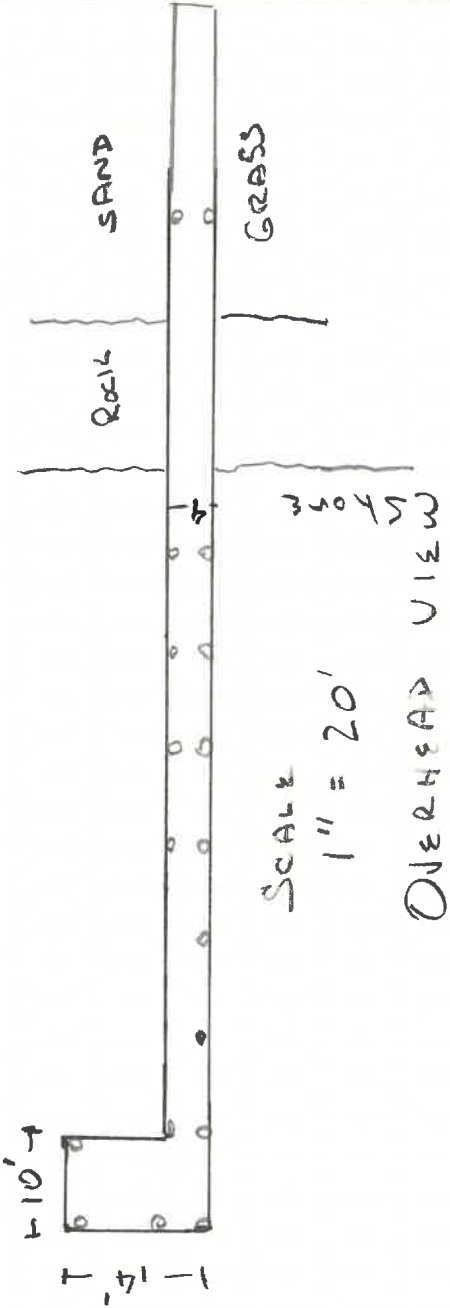
PROJECT NAME: _____

BY: _____

CKD: _____

DESCRIPTION: PIER AT 919 BEACH

DWG.: _____



HORIZONTAL VIEW
210 RAD SPAN

SCALE 1" = 10'

